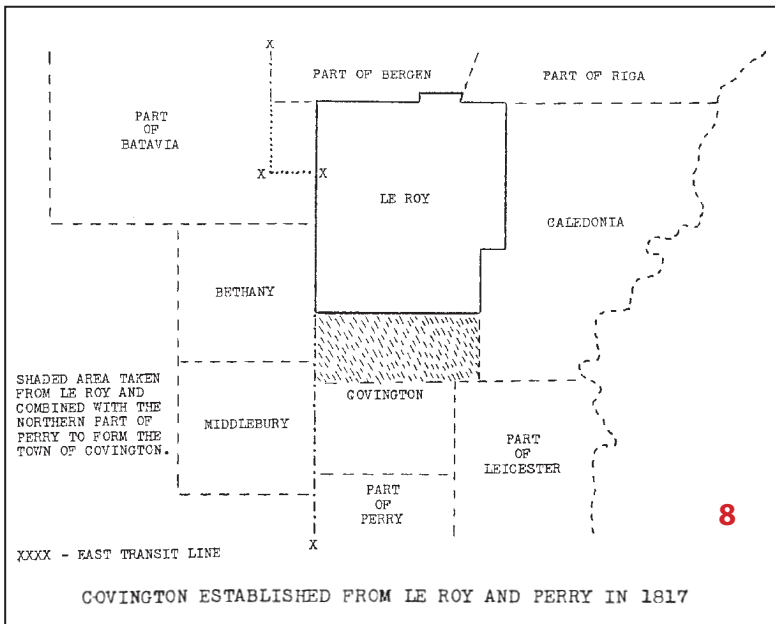


(continued from page 4)

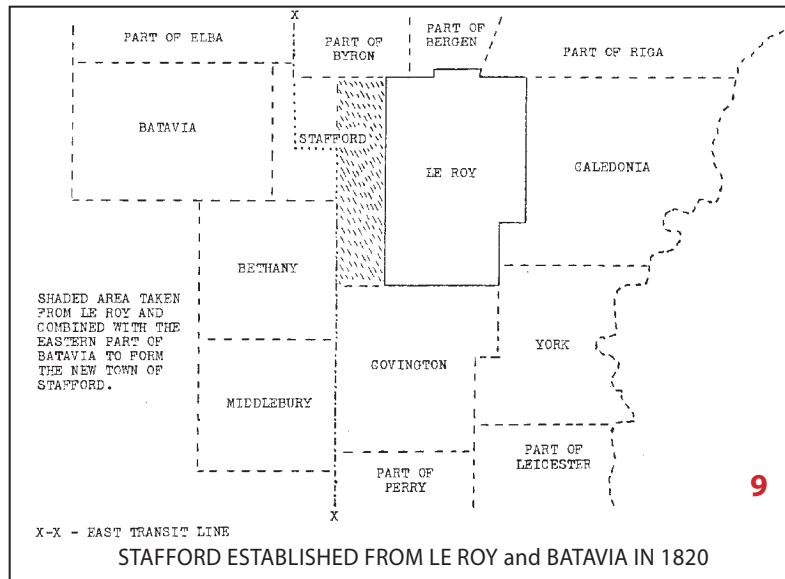


8

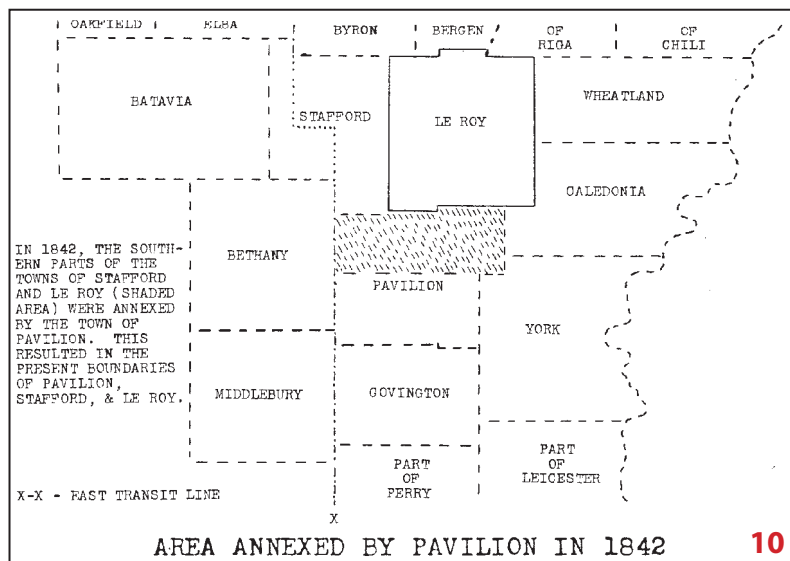
present Town of Pavilion; and about three square miles of the northwestern part of the present Town of York. This footprint included the southern part of the 100,000 Acre Tract; the Craigie Tract; the southern tip of the Triangle Tract; the southwestern part of the Mill Site Tract of the Phelps and Gorham Tract; and the western part of the 40,000 Acre Tract. (#6)

The western boundary of LeRoy in 1812, was the eastern Transit Line of the Holland Purchase. This included a 2 mile "jog" that comprised 5 square miles. In 1815, the state removed this 5 square mile section and added it to the Town of Batavia. (#7) Another section of land on the north side of the town, bordering Bergen, was added to LeRoy.

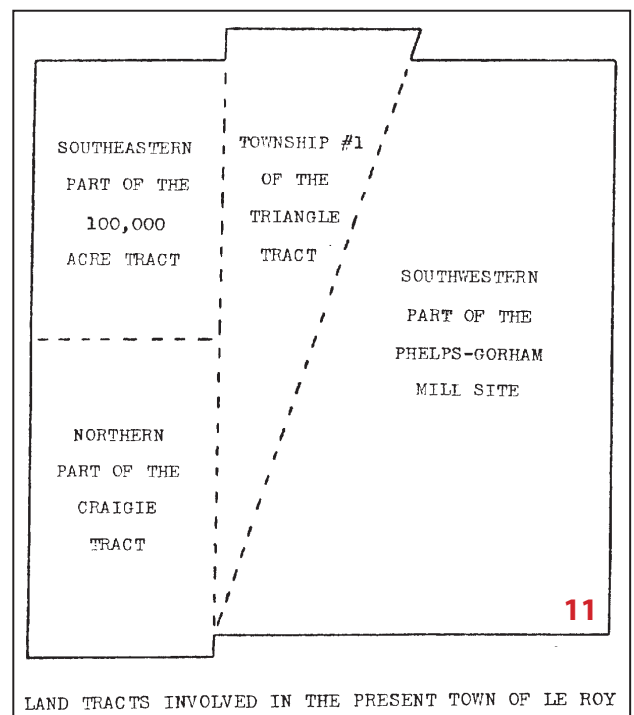
In 1817, the State created the Town of Covington. This included part of Linwood, however, in 1823, Linwood and about three square miles of adjacent land in Covington were combined to be annexed by the Town of York and Livingston County. This removed the entire southern part of the Town of LeRoy. (#8) In 1820, the State created the Town of Stafford, combining part of the Town of LeRoy with the eastern part of the Town of Batavia. (#9) In 1841, the State created Wyoming County. The Town of Covington was split between Wyoming County and Genesee County, so that part of Covington that was situated in Wyoming County remained as Covington. The other part of Covington that remained in Genesee County became the Town of Pavilion. In 1842, the State enlarged Pavilion by adding parts of LeRoy and Stafford. (#10) With these changes, the present boundaries of the Towns of Pavilion, Stafford and LeRoy were established. (#11)



9



10



11